2010 Saguaro Cup Sports Festival
Directions from the Ritz-Carlton to Big League Dreams

Locations of Interest:

Starting Address:	Ending Address:
Ritz-Carlton, Phoenix 2401 East Camelback Road Phoenix, AZ 85016	Big League Dreams 4536 East Elliot Road Gilbert, AZ 85234

Distance: 32.5 Miles
Travel Time: Approximately 45 Minutes (1 hour and 15 Minutes in Traffic)

Turn by Turn Directions:

1	Head east on East Camelback Road	0.2 miles
2	Turn right at East Esplanade Lane	0.4 miles
3	Turn left at North 24th Street	0.1 miles
4	Take the 1st right onto East Highland Avenue	0.8 miles
5	Turn left to merge onto AZ-51 South	2.8 miles
6	Take the exit onto I-10 east toward Tuscon	7.6 miles
7	Take exit 188 for Power Road	0.3 miles
8	Turn right at South Power Road	2.5 miles
9	Turn right at East Elliot Road	0.6 miles
10	Destination will be on the right	

Map:

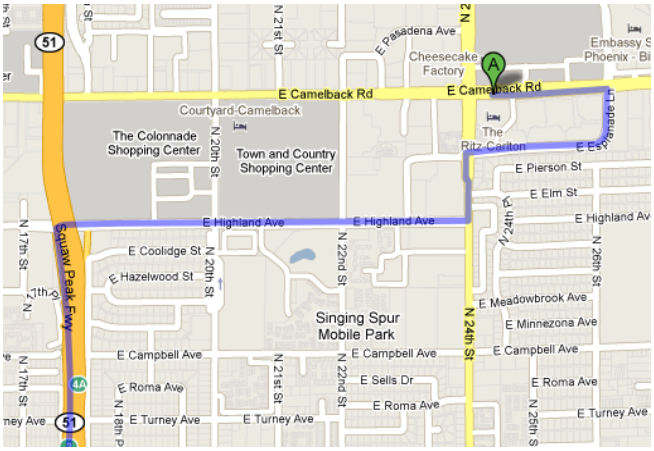

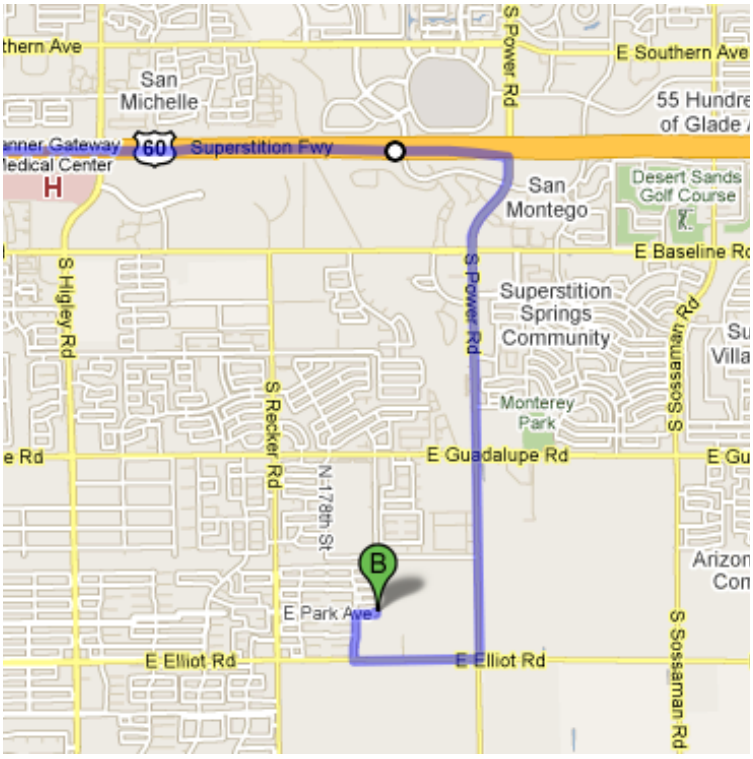

Please Note:
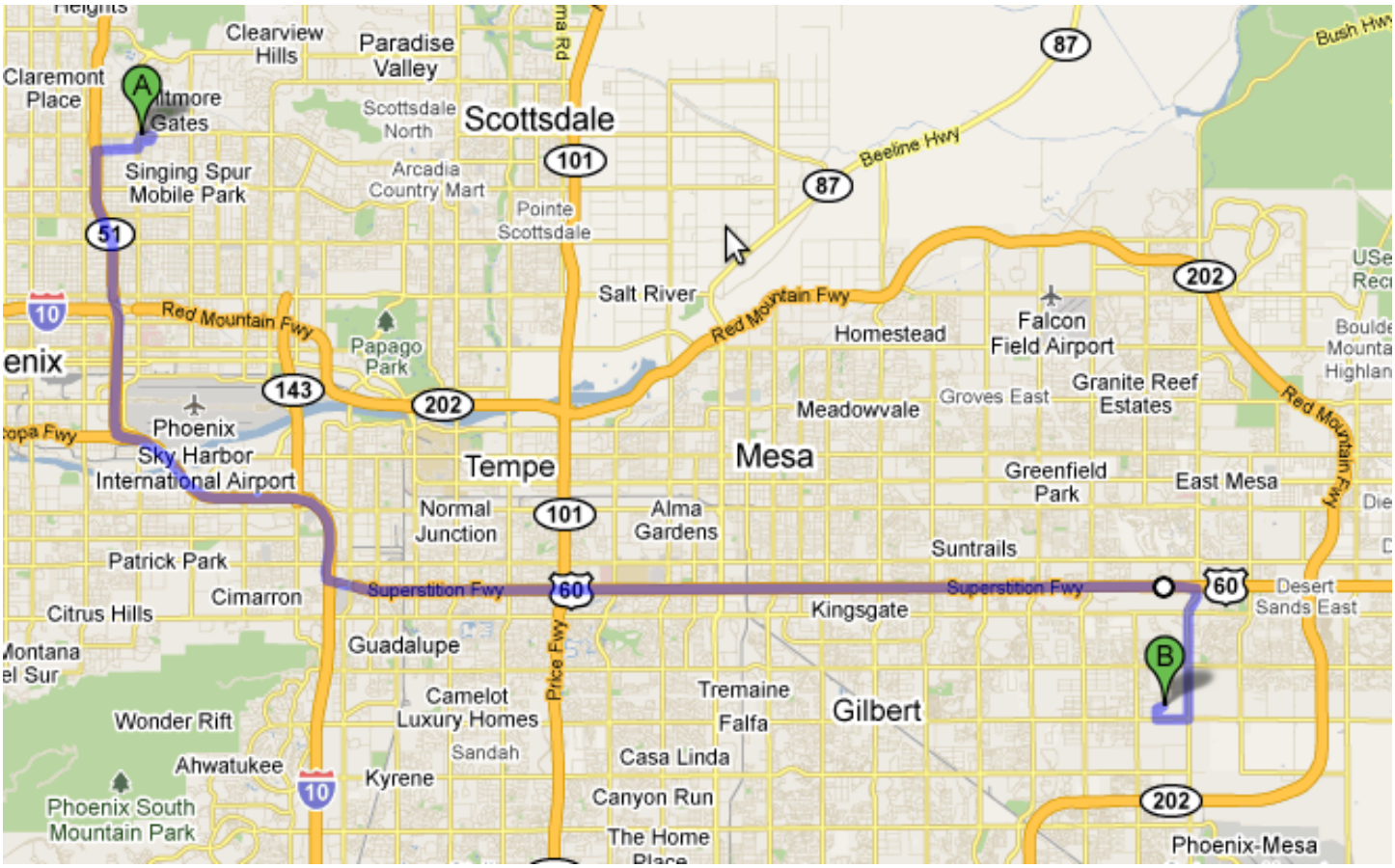
Power Road is the exit past Higley Road on US-60. If you hit Sossaman Road, you have gone too far. Big League Dreams is next door to the Mission Community Church. I-10 and US-60 can be busy freeways, so please budget enough travel time just in case there is heavy traffic.